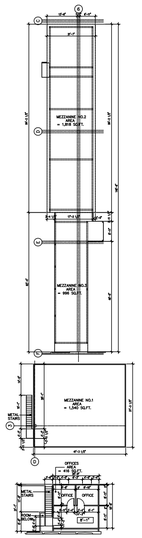

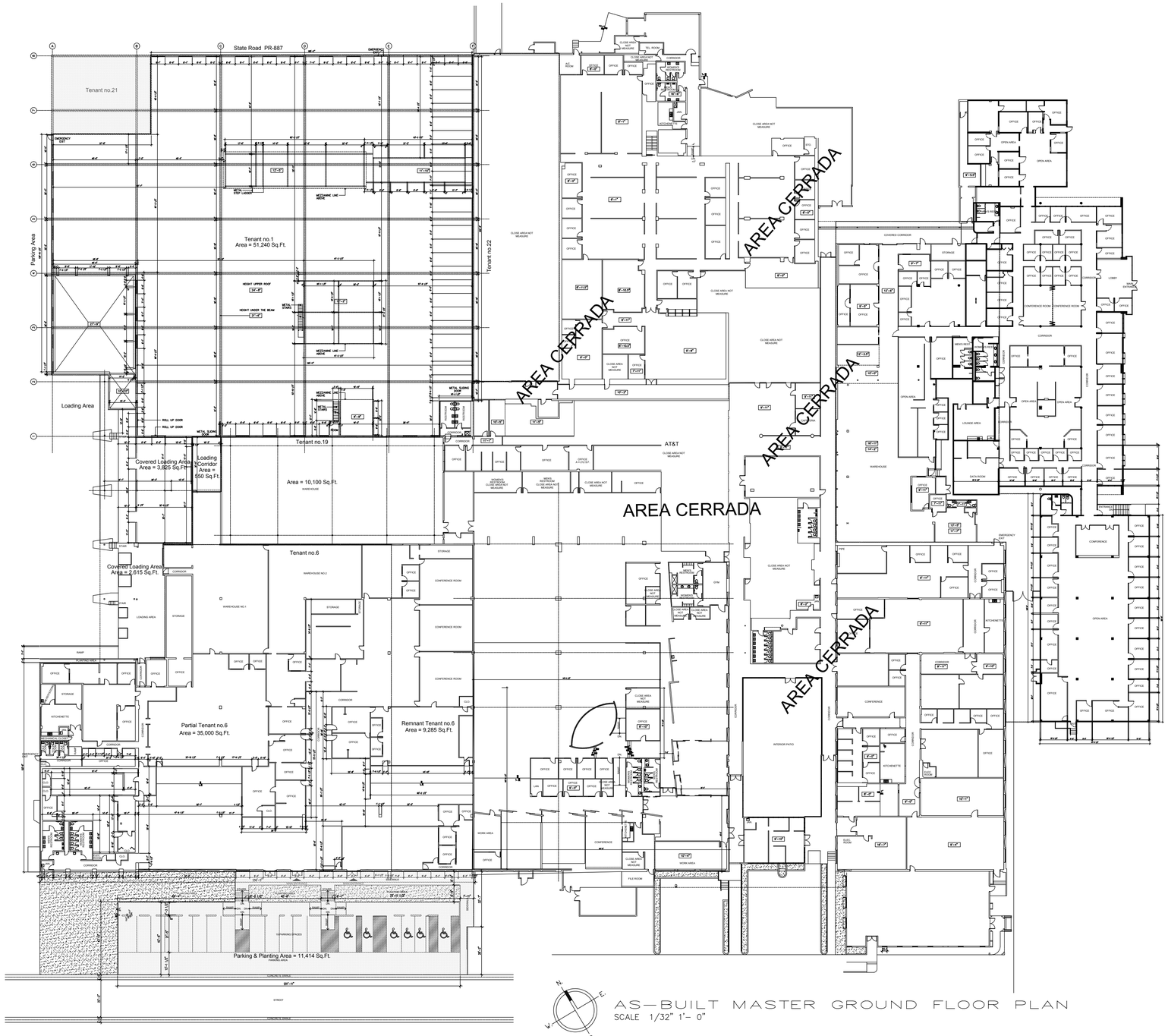

AS—BUILT MASTER GROUND FLOOR PLAN
SCALE 1/32" 1'- 0"

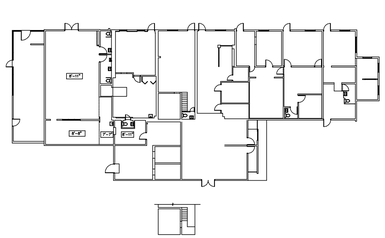

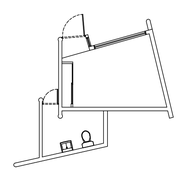

AS—BUILT GUARD HOUSE FLOOR PLAN
SCALE 3/32" 1'- 0"

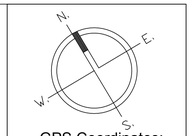

GPS Coordinates:
Coordenadas Nad83
X = 247,810.2998
Y = 261365.9825
(Lat: 18.38723642, Lon: -65.98088870)

OWNER / DEVELOPER

.
.

LOGO

Downtown Development Corp.
REAL ESTATE DEVELOPMENT AND LEASING

NO.	DESCRIPTION	DATE

CONSULTANTS

IMPORTANT NOTE TO CONTRACTOR :
CONTRACTOR SHALL VERIFY ALL DIMENSIONS AND SITE CONDITIONS BEFORE PROCEEDING WITH WORK. IF ANY DISCREPANCIES, ERRORS OR OMISSIONS SHOULD BE ENCOUNTERED ON PLANS, CONTRACTOR SHALL NOTIFY OWNER AND/OR ARCHITECT BEFORE ANY PART OF THE WORK IS STARTED SO THAT PROPER CORRECTIONS ARE MADE. IF OWNER AND/OR ARCHITECT IS NOT NOTIFIED PRIOR TO COMMENCING OF THE WORK, THE CONTRACTOR SHALL BEAR FULL RESPONSIBILITY FOR ANY DISCREPANCIES, ERRORS AND/OR OMISSIONS.

ALL DESIGNS AND DRAWINGS HEREIN AND PRINTS ISSUED BY THE ARCHITECT ARE PROPERTY OF THE OWNER AND SHALL NOT BE REUSED ON ANY OTHER LOCATION EXCEPT THE ONE FOR WHICH THEY WERE EXPRESSLY DESIGNED.

PROJECT NAME / NUMBER

Century Business Park
PR-848
Int.PR-887 , Carolina
Puerto Rico - 00984

PROJECT NO.
.

TITLE

AS-BUILT MASTER FLOOR PLAN

FILE TITLE:
DRAWN BY: FMC
REVISED BY:
PLOT SCALE: 1/32"=1' - 0"
DATE: Sept/01/2016

DRAWING NO.
AB-1

SHEET **1** OF **1**

SEAL